

# Aerial Map



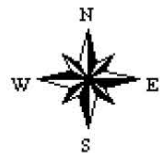
©2016 AgriData, Inc.

map center: 38° 22' 3.73, 98° 17' 56.03



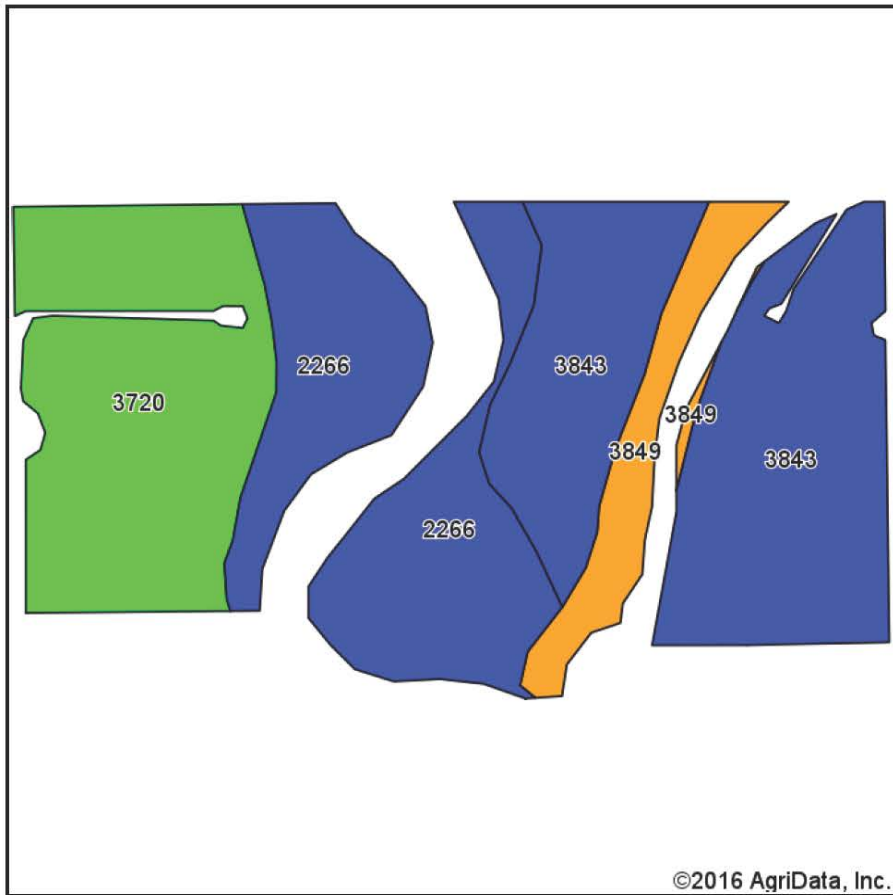
Maps Provided By:  
  
CUSTOMIZED ONLINE MAPPING  
© AgriData, Inc. 2016      www.AgriDataInc.com

**27-19S-9W**  
**Rice County**  
**Kansas**

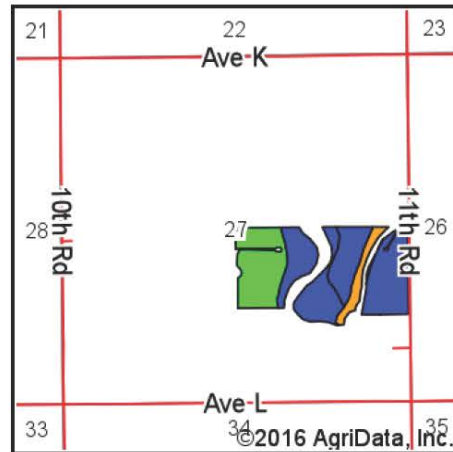


6/6/2016

# Soils Map




Soils data provided by USDA and NRCS.







State: **Kansas**  
 County: **Rice**  
 Location: **27-19S-9W**  
 Township: **Lincoln**  
 Acres: **69.02**  
 Date: **6/6/2016**

Maps Provided By:  
  
 CUSTOMIZED ONLINE MAPPING  
 © AgriData, Inc. 2016 [www.AgrIDataInc.com](http://www.AgrIDataInc.com)



Area Symbol: KS159, Soil Area Version: 11

Code	Soil Description	Acres	Percent of field	Non-Irr Class Legend	Non-Irr Class *c	Irr Class *c
3843	Geary silt loam, 1 to 3 percent slopes	25.90	37.5%		Ile	Ile
2266	Tobin silt loam, occasionally flooded	19.04	27.6%		IIw	IIw
3720	Detroit silt loam, rarely flooded	19.00	27.5%		Iw	Iw
3849	Geary-Clark complex, 3 to 7 percent slopes, eroded	5.08	7.4%		IIIe	IIIe

Area Symbol: KS159, Soil Area Version: 11

\*c: Using Capabilities Class Dominant Condition Aggregation Method

Soils data provided by USDA and NRCS.